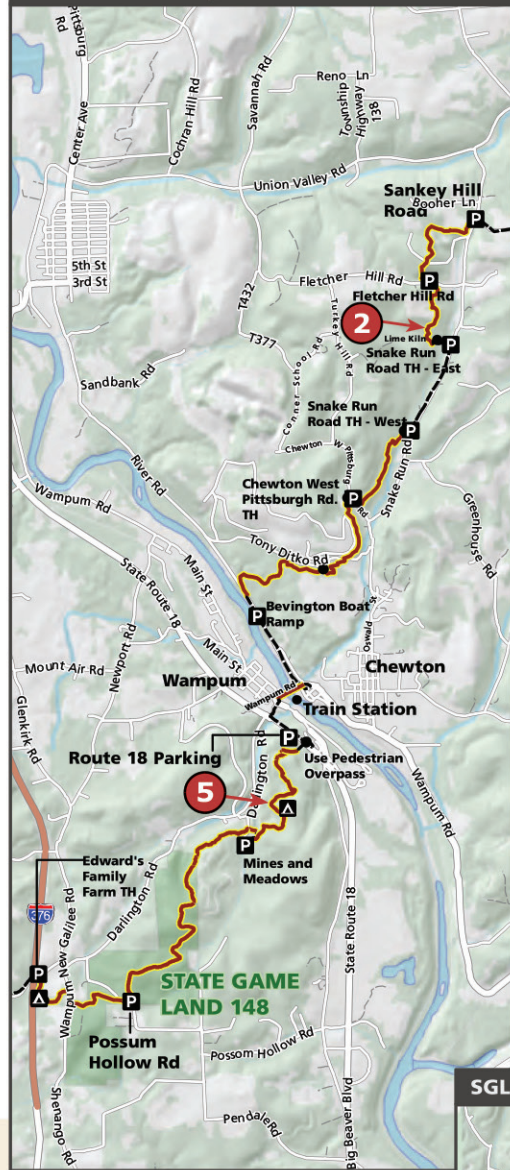



**SGL 148 to Sankey Hill Rd.**



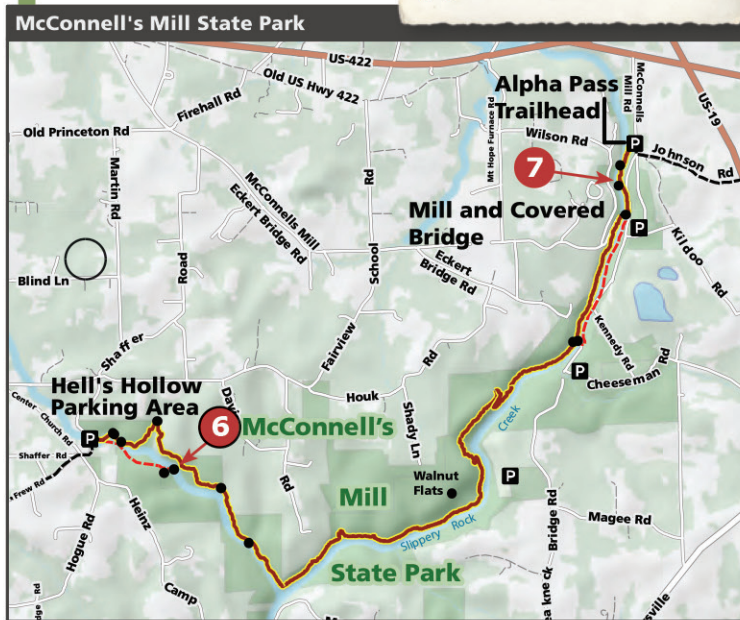
# Wampum Chapter of the North Country Trail

We are home to 40 miles of the North Country National Scenic Trail, extending from McConnell's Mill State Park, through Wampum, and Darlington and on to the PA/OH State Line on St. Rt. 251, outside of Negley, OH, as shown on the map inside.

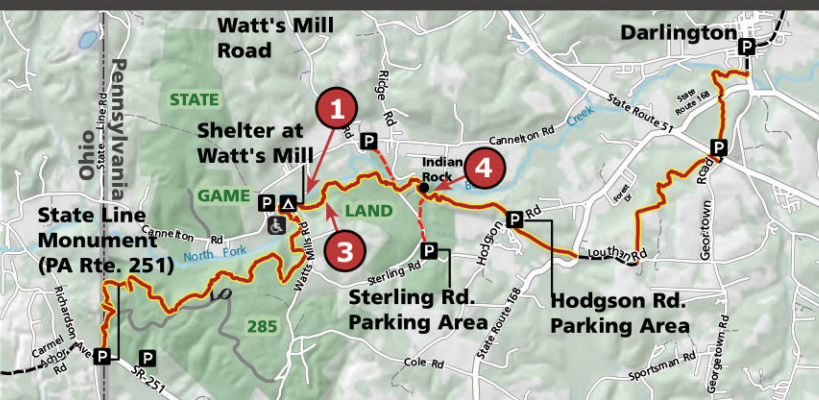


### Trail Highlights

- (1) Watt's Mill Hiker Shelter
- (2) Lime Kiln
- (3) Water Fall Bridge
- (4) Indian Rock
- (5) Wampum Hiker Shelter
- (6) Hell's Hollow Water Fall
- (7) McConnell's Mill



**SGL 285**



## Get Involved

**Volunteer** – There are many ways to become involved, including building & maintaining the trail, fundraising, marketing & communications, chapter leadership and event planning.

**Join** – Support the NCT by becoming a member at the introductory rate of \$20.



Watt's Mill Hiker Shelter 1



Lime Kiln 2

### See these sites along the Trail!



Water Fall Bridge 3



Indian Rock 4



Wampum Hiker Shelter 5



Hell's Hollow 6

[www.northcountrytrail.org/wam](http://www.northcountrytrail.org/wam)

### Contact the Wampum Chapter - North Country Trail

Toll free – 866.455.3638  
[wam@northcountrytrail.org](mailto:wam@northcountrytrail.org)  
[www.northcountrytrail.org/wam](http://www.northcountrytrail.org/wam)  
[www.facebook.com/wampumchapter](https://www.facebook.com/wampumchapter)  
[www.meetup.com/wampum-chapter-north-country-trail-association-meetup](https://www.meetup.com/wampum-chapter-north-country-trail-association-meetup)



## Wampum Chapter

Your Adventure Starts Nearby.

### Beaver & Lawrence Counties of PA

This National Scenic Trail covers 4,600 miles across seven states. The National Park Service administers the Trail.

Our local section of the North Country Trail (NCT) is developed, maintained and promoted by the Wampum Chapter, with our trail section extending from McConnell's Mill State Park to the PA/OH line on State Route 251.



McConnell's Mill State Park  
 Photo by Emmanuel Panagiotakis 7



### About the Trail

The North Country National Scenic Trail is the **longest footpath** in the United States, stretching **4,600 miles** from the New York - Vermont border to Lake Sakakawea State Park in central North Dakota.

Visit us online at:  
[www.northcountrytrail.org/wam](http://www.northcountrytrail.org/wam)



**Legend**

- NCT
- Temp. Connector
- Other Trails

Produced by NCTA - 2013



Blue Blaze Trail Markers

**See Insert: SGL 285**

Locations: Negley, Watt's Mill Rd., Hodgson Rd., Sterling Rd., Louthan Rd., Darlington.



ADA Spur Trail at Watt's Mill

**See Insert: SGL 148 to Sankey Hill Rd.**

Locations: Snake Run Rd TH - West, Snake Run Rd TH - East, Chewton West Pittsburgh Rd. TH, Bevington Boat Launch, PA Rt. 18, Mines and Meadows, Possum Hollow Rd. TH, Ellwood City, Ellport.

**See Insert: McConnell's Mill SP**

Locations: Alpha Pass TH, McConnell's Mill, Cheeseman Rd. Parking, Cleland Rock, Hell's Hollow TH, Shaffer Rd, Frew Rd, Heinz Camp Rd, Mountville Rd.



Events/Festivals



Group Hikes

### The Trail Towns

The Wampum Chapter's range of the Trail has two Official Trail Towns, Wampum, in Lawrence County and Darlington, in Beaver County. A Trail Town is a community through which the North Country Trail passes that supports hikers with services, promotes the Trail to its citizens and embraces the Trail as a resource to be protected and celebrated. For more information, visit the Trail Town webpages:



[northcountrytrail.org/trail/pennsylvania/wampum-trail-town](http://northcountrytrail.org/trail/pennsylvania/wampum-trail-town)  
[northcountrytrail.org/trail/pennsylvania/darlington-trail-town](http://northcountrytrail.org/trail/pennsylvania/darlington-trail-town)